






Proposed Wood Pond Site

Legend

-  Housatonic River
-  Municipal Boundary

Proposed Disposal Area

-  Approximate Property Line
-  1 M-CY Landfill Area
-  1 M-CY Operational Area

